



District Report Card: 2017


State: Manipur	District: Imphal East
Class: 8	Subject: SST
Schools: 51	Students: 729


Participation/Coverage


Students

 GENDER	Boys		Girls	
	Number	%	Number	%
	300	41.15	429	58.85

 AREA	Rural		Urban	
	Number	%	Number	%
	607	83.26	122	16.74

 CATEGORY	SC		ST		OBC		GEN	
	Number	%	Number	%	Number	%	Number	%
	76	10.43	44	6.04	398	54.60	211	28.94

 CWSN	LD	VI	HI	S&LD	ID	Oth
	2	0	0	0	2	0

 Management	Government		Government-aided	
	Number	%	Number	%
	562	77.09	167	22.91

Average Performance of Students in SST (%)

Overall	Gender		Area		Management		Social Group			
	Male	Female	Rural	Urban	Govt.	Aided	SC	ST	OBC	GEN
39.91	38.58	40.84	39.30	42.95	41.60	34.21	25.70	31.67	45.09	36.97

Performance on Learning Outcomes (LOs)

Learning Outcomes	Description	Average Performance(%)
SST605	Identifies latitudes and longitudes, e.g., poles, equator, tropics, States/UTs of India and other neighboring countries on globe and the world map	51.99
SST610	Locates important historical sites, places on an outline map of India.	25.00
SST625	Describes the functioning of rural and urban local government bodies in sectors like health and education	27.13
SST703	Explains preventive actions to be undertaken in the event of disasters	46.78
SST704	Describes formation of landforms due to various factors	22.07
SST722	Explains the significance of equality in democracy	35.98
SST726	Describes the process of election to the legislative assembly	47.03
SST731	Explains the functioning of media with appropriate examples from newspapers	43.63
SST733	Differentiates between different kinds of markets	50.80
SST734	Traces how goods travel through various market places	41.08
SST802	Describes major crops, types of farming and agricultural practices in her/his own area/state	43.21
SST805	Locates distribution of important minerals e.g. coal and mineral oil on the world map	35.13
SST807	Justifies judicious use of natural resources	51.86
SST809	Draws interrelationship between types of farming and development in different regions of the world	38.24
SST810	Distinguishes the modern period from the medieval and the ancient periods through the use of sources	48.73
SST815	Explains the origin, nature and spread of the revolt of 1857 and the lessons learned from it.	39.89
SST816	Analyses the decline of pre-existing urban centers and handicraft industries and the development of new urban centers and industries in India during the colonial period	35.12
SST818	Analyses the issues related to caste, women, widow remarriage, child marriage, social reforms and the laws and policies of colonial administration towards these issues	37.04
SST823	Applies the knowledge of the Fundamental Rights to find out about their violation, protection and promotion in a given situation	37.59
SST827	Describes the process of making a law. (e.g. Domestic Violence Act, RTI Act, RTE Act)	42.82
SST831	Identifies the role of Government in providing public facilities such as water, sanitation, road, electricity etc., and recognizes their availability	30.95
SST833	Draws bar diagram to show population of different countries/India/states	53.26

Range of Performance of Students who Answered Correctly

Below 30%		30% - 50%		50% - 75%		Above 75%	
Number	%	Number	%	Number	%	Number	%
281	38.55	209	28.67	186	25.51	53	7.27

Lowest Performing Learning Outcomes (LOs)

- 1 - Describes formation of landforms due to various factors (22.07)
- 2 - Locates important historical sites, places on an outline map of India. (25.00)
- 3 - Describes the functioning of rural and urban local government bodies in sectors like health and education (27.13)
- 4 - Identifies the role of Government in providing public facilities such as water, sanitation, road, electricity etc., and recognizes their availability (30.95)
- 5 - Analyses the decline of pre-existing urban centers and handicraft industries and the development of new urban centers and industries in India during the colonial period (35.12)